

# Wasco County SWCD Cost Share Program Application

ATTENTION: It is the responsibility of the applicant/landowner to obtain any required permits for the project being cost shared. If you need assistance contact the SWCD office.

Applicant Name Duling's Natural Pasture, LLC

Address [REDACTED]

Phone & Email [REDACTED]

.....  
**PROJECT DESCRIPTION**

Please include a detailed map of the project area and budget to summarize expenses.

12 Digit HUC: 170703061106 SWCD LRP Priority Ranking# 15 (Other Ag.)

NRCS Practice Code: 516 NRCS Practice: Livestock Pipeline

Is this project Ag Water Quality Related? Yes ODA Management Area: LD

1. Project Proposal – Please describe the resource concern, what will be done & who will do the work.

Provide upland water for livestock and improve good soil area with a grass stand. Kevin Duling will do most of the piping. Fred Ashley will install the pump and panels, plus any work needed to develop the old well.

2. Describe how this project will address the resource concern or provide an overall benefit that this project will provide to the watershed.

This project will provide water for livestock 220' in elevation above the creek bed, as well as allow a better variety of grass to grow in a good soil area that is mostly dominated by rabbitbrush and medusahead.

Estimated Total Cost: \$ 21,105  
Amount Requested: \$ 7,500  
(50%, UP TO \$7,500)

Project Start Date: March 1, 2024  
Completion Date: July 1, 2024

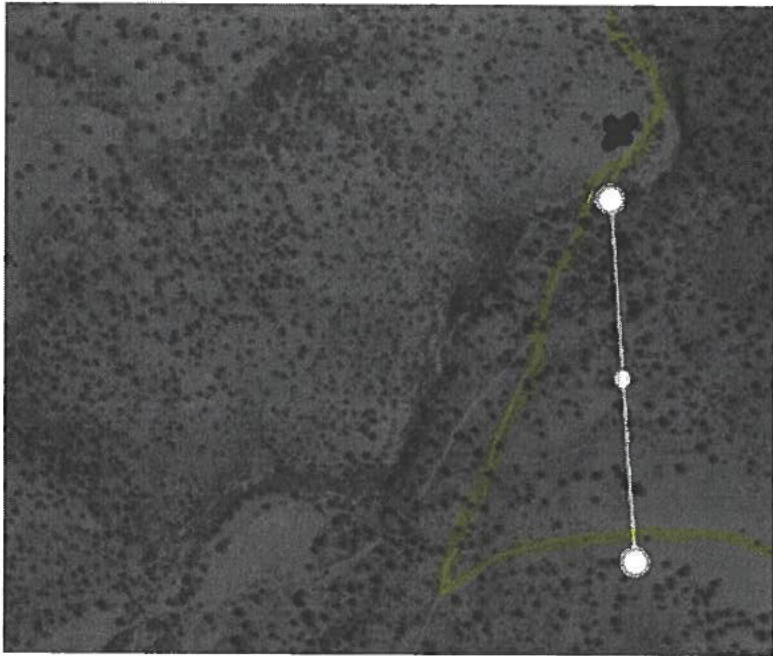
[Signature]  
Applicant Signature

11/28/23  
Date

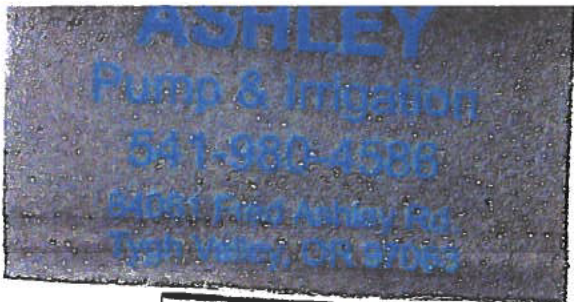
Staff Review \_\_\_ mgr \_\_\_ tech \_\_\_ adm Recommend: Fund Not Fund Board Action: Approved / Denied

Date: \_\_\_\_\_

## Water Project



- View of Wapinitia Creek on Duling's Natural Pasture.
- Line is proposed pipeline location.
- X marks the solar panel location which is an open S slope.
- Vertical rise is 220'
- Total distance of pipeline is 1,200'
- Reason for location is the soil in area up the hill is good, which any extra water will generate grass stands, and it's also a flat area where animals stay.
- The road labeled is Natural Pasture Rd



# Estimate

Date	Estimate #
Nov/27/23	

Name / Address	Solon Job
	Kevin Dudley
	J Flate

Description	Qty	Cost	Project
			Total
115QF-2 SQ Flex Solon	1		
CU200 Ctrl Unit + LS Unit	1		
Tr 101-115 V Gms Cords	1		
Solon Kit	1		
395 W Panels 37.06 x 27.0	4		
Sole-TPM 4-H pole mt	1		
pole mt 4 panel H top	1		
1/2" Concrete	3		
4in pole sch 40 4x9ft	1		
Back home move in / move out			
labor Contact 1 1/2 in	300 ft	500 <sup>00</sup>	500 <sup>00</sup>
wire #40	320 ft	1 <sup>00</sup>	4450 <sup>00</sup>
Diskant Box	1	250 <sup>00</sup>	400 <sup>00</sup>
hours labor 3 men	16	250 <sup>00</sup>	255 <sup>00</sup>
<b>Total</b>			<b>15,836<sup>00</sup></b>

BID good for 30 days

Expenses not by Ashley Pump and Irrigation

---

600' 2" PVC pipe:	\$1,019.00
600' 1.5" PVC pipe:	\$760.00
PVC pipe fittings:	\$290.00
Labor:	\$3,200

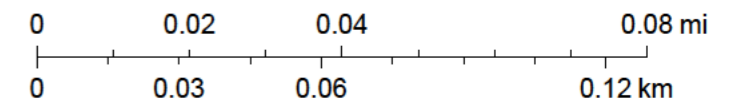
# Dulings Natural Pasture Map



12/5/2023, 11:14:38 AM

- |              |               |                         |
|--------------|---------------|-------------------------|
| Taxlots      | County        | Road Labels             |
| Railroad     | City          | Urban Growth Boundaries |
| <b>Roads</b> | Public Access | Municipalities          |
| State        | Private       |                         |

1:2,257



Source: Esri, Maxar, Earthstar Geographics, and the GIS User Community, Wasco County GIS, Lane County, Assessors, Sources: Esri, HERE, Garmin, FAO, NOAA, USGS, © OpenStreetMap contributors, and the GIS User Community, Wasco County GIS